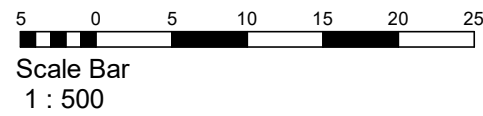
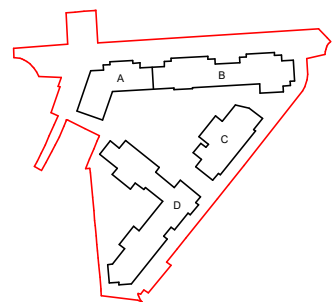


Site Wide, Planning Permission, Phasing Plan
1 : 500

Notes:

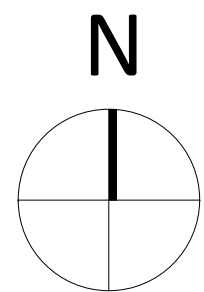
- Do not scale from this drawing. Use figured dimensions in all cases.
- Verify dimensions on site and report any discrepancies to the Architect immediately.
- This drawing to be read in conjunction with the Architect's Specification
- © This drawing is copyright and may only be reproduced with the Architect's permission.

Drawing Notes:



Application Boundary

Phase One



P3-S-01	28/02/2025	NF	For Planning LRD Stage 3
P3-S-00	12/09/2024	NF	For Planning LRD Stage 2
Rev.	Date	Drwn	Details of Issue / Revision

Issues & Revisions



Dartry Mills,
Dartry Road
Dublin 6,
D06 Y0E3
T: +353 (0)1 498 7000
W: www.reddyarchitecture.com
E: info@reddyarchitecture.com

Client Details:

Watfore Ltd. (Dairygold)

Project Details:

Parkmore
Long Mile Road, Dublin

Drawing Title:

Site Wide, Planning Permission, Phasing Plan

Job No.	Sheet Size:	Scale @A1:
P18-199D	A1_Landscape	1:500
Issue Date:	Drawn By:	Reviewed By:
28/02/25	NF	DMcD

Status	Purpose of Issue
P3	For Planning

Project - System - Spatial Zone - Level - Type - Originator - Role - Number	Revision
LMR-02-SW-ZZ-DR-RAU-AR-2030	P3-S-01